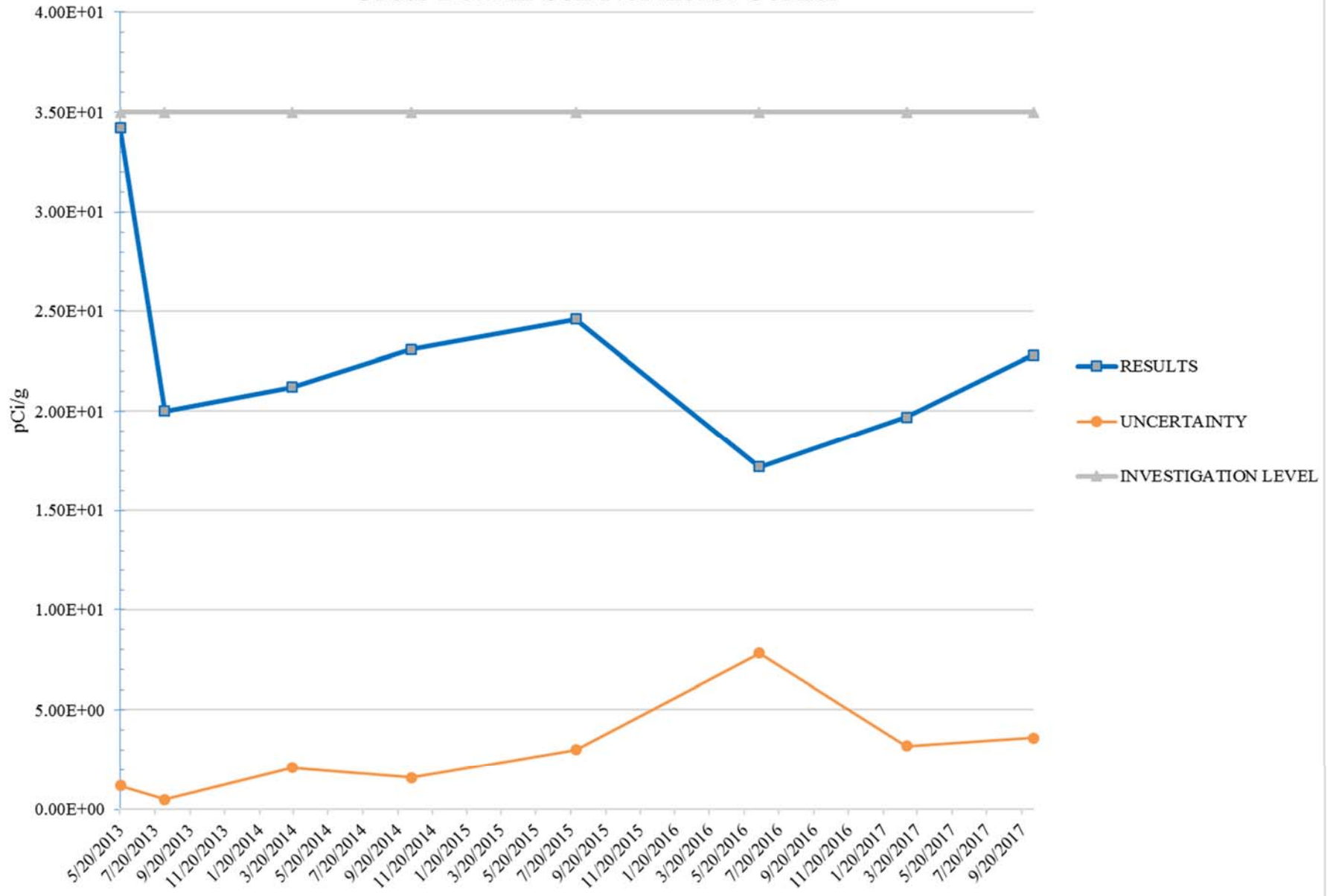


# APPENDIX J

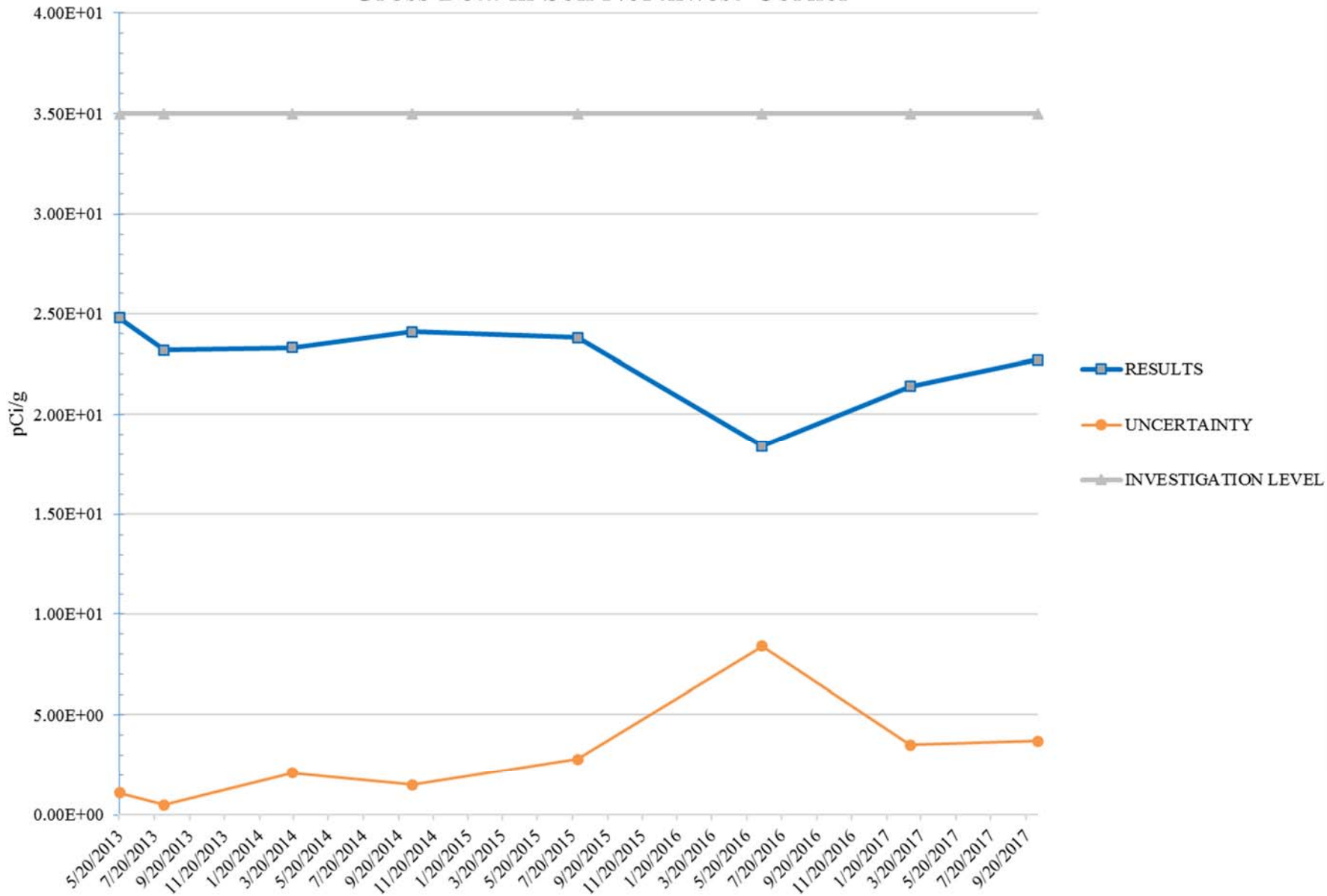
## Graphs

SOIL

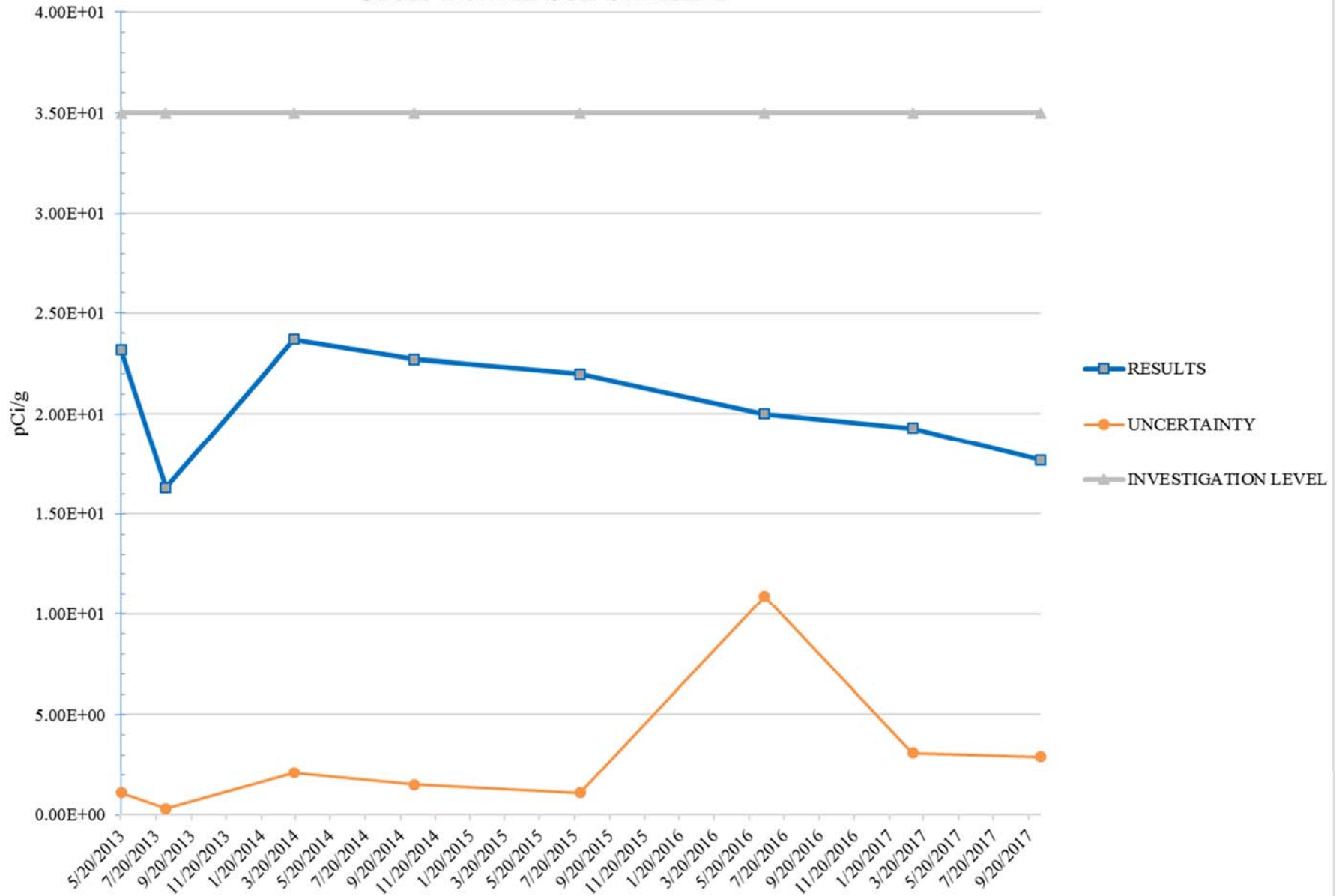
### Gross Beta in Soil Northeast Corner



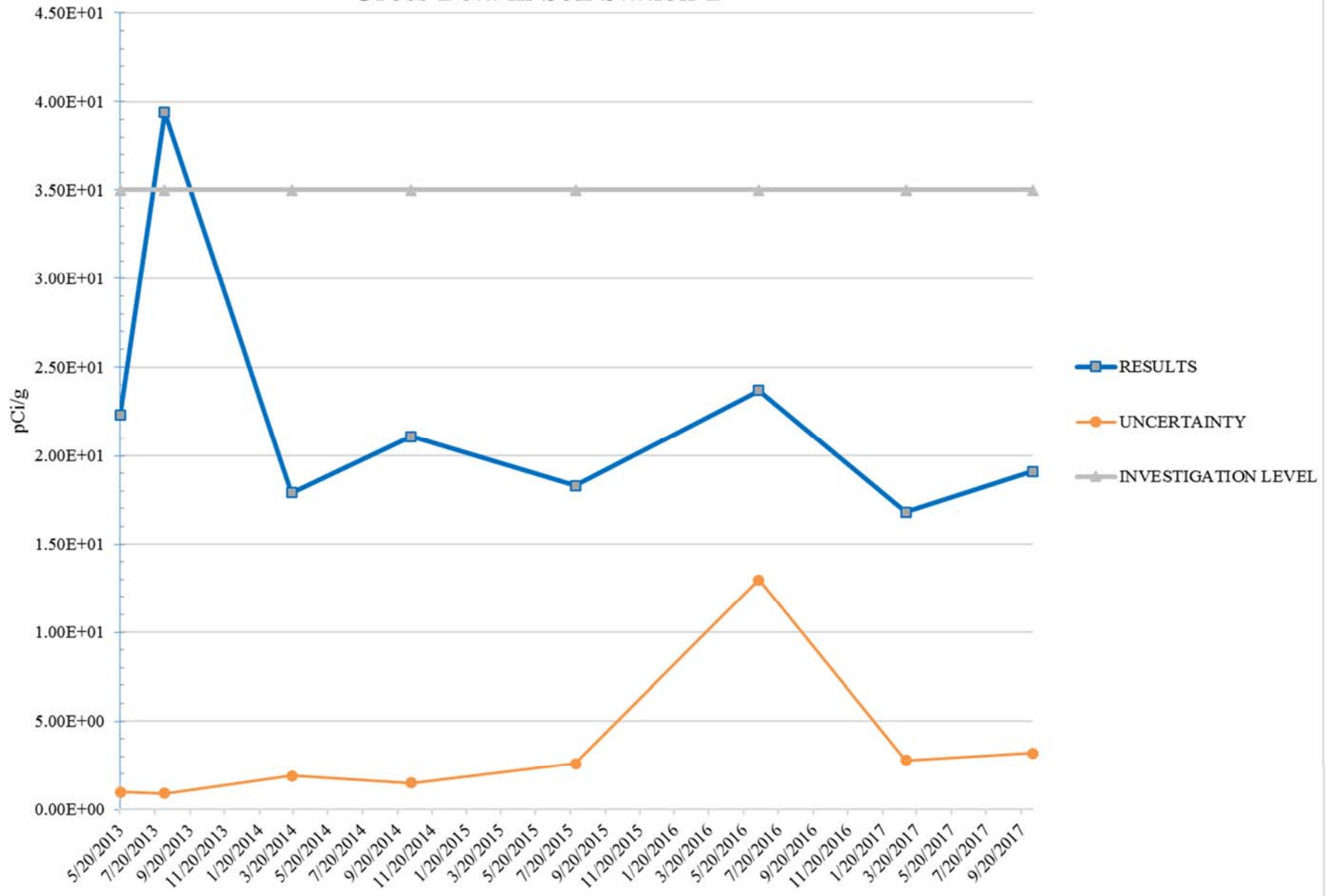
### Gross Beta in Soil Northwest Corner



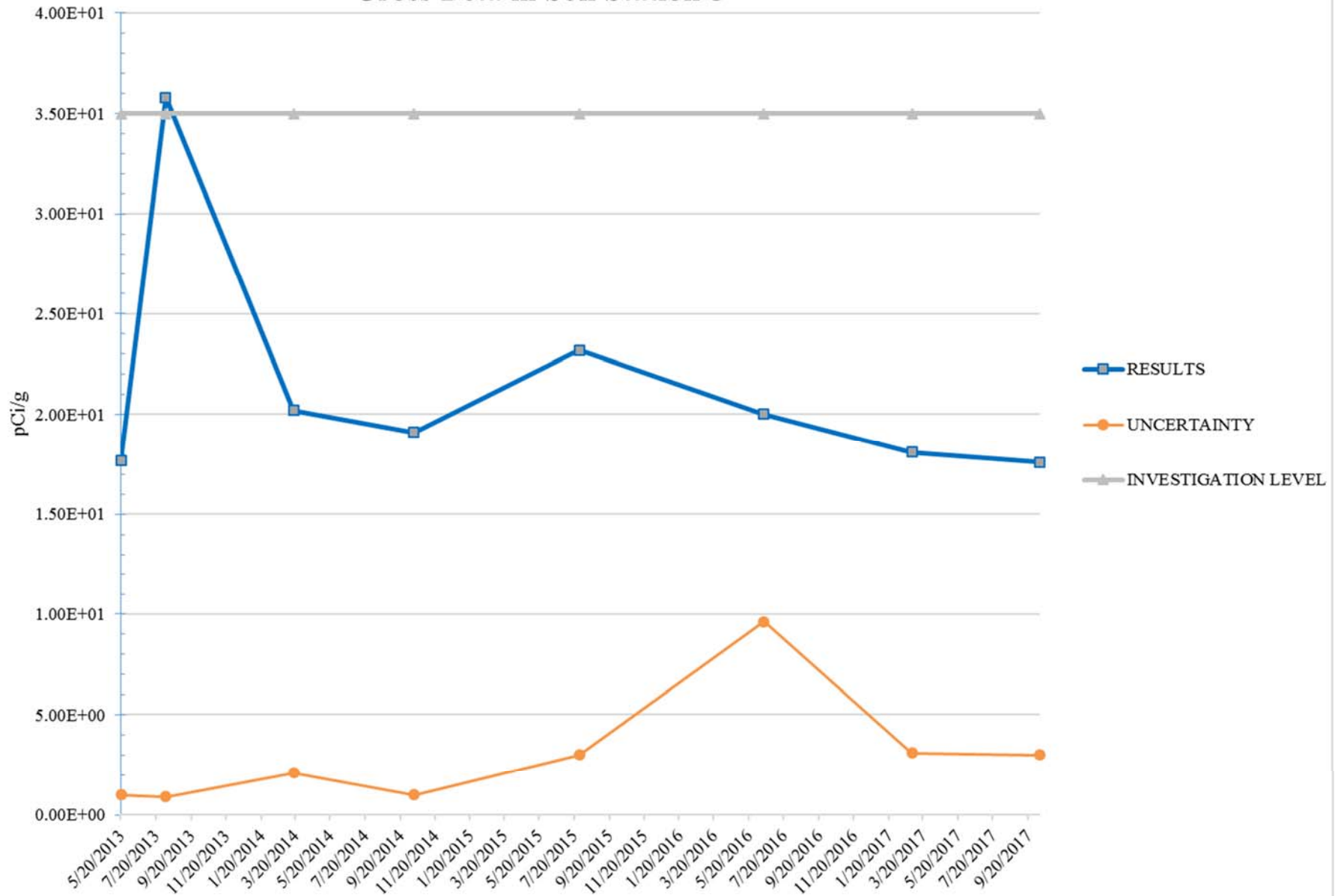
### Gross Beta in Soil Station 1



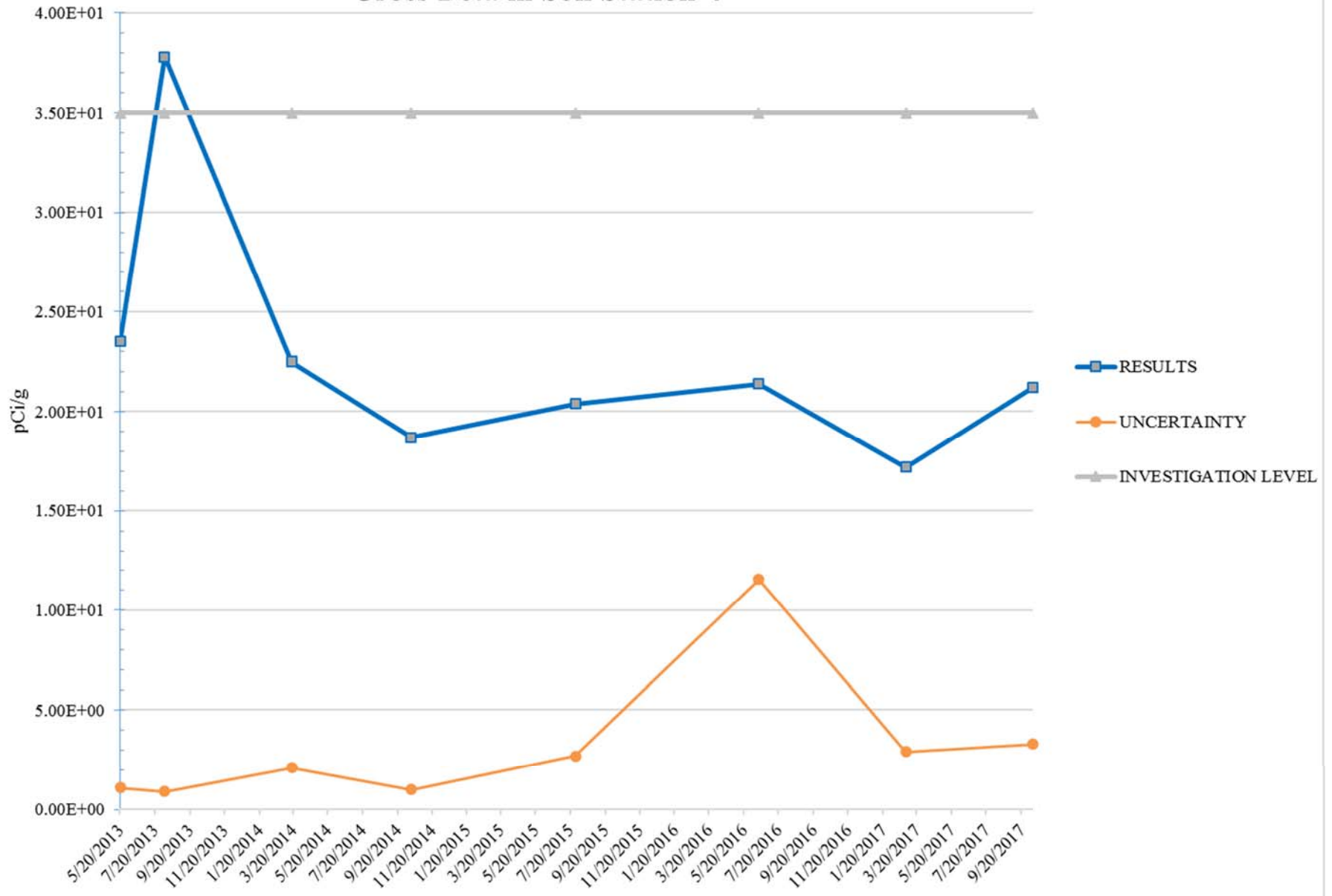
### Gross Beta in Soil Station 2



### Gross Beta in Soil Station 3

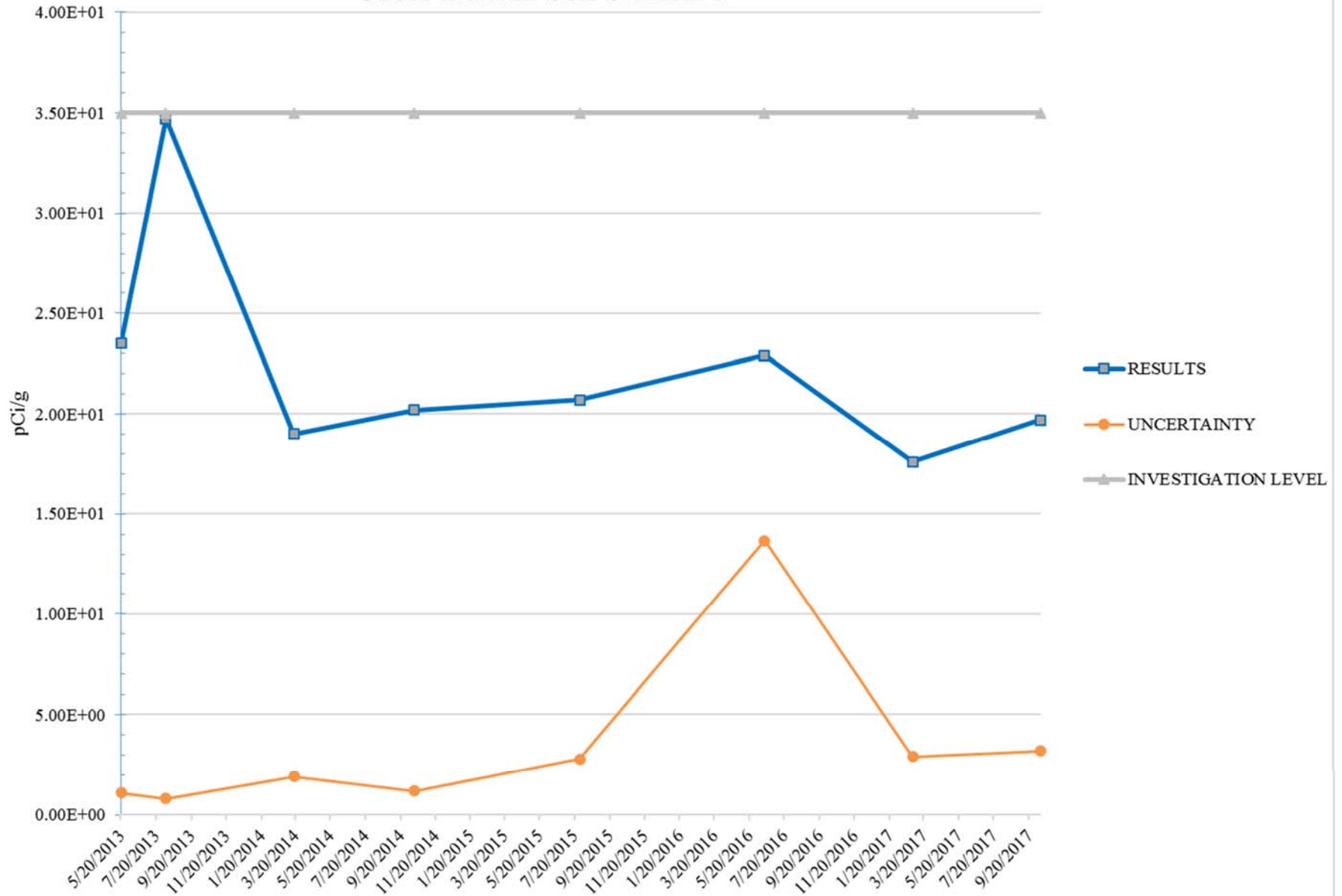


### Gross Beta in Soil Station 4

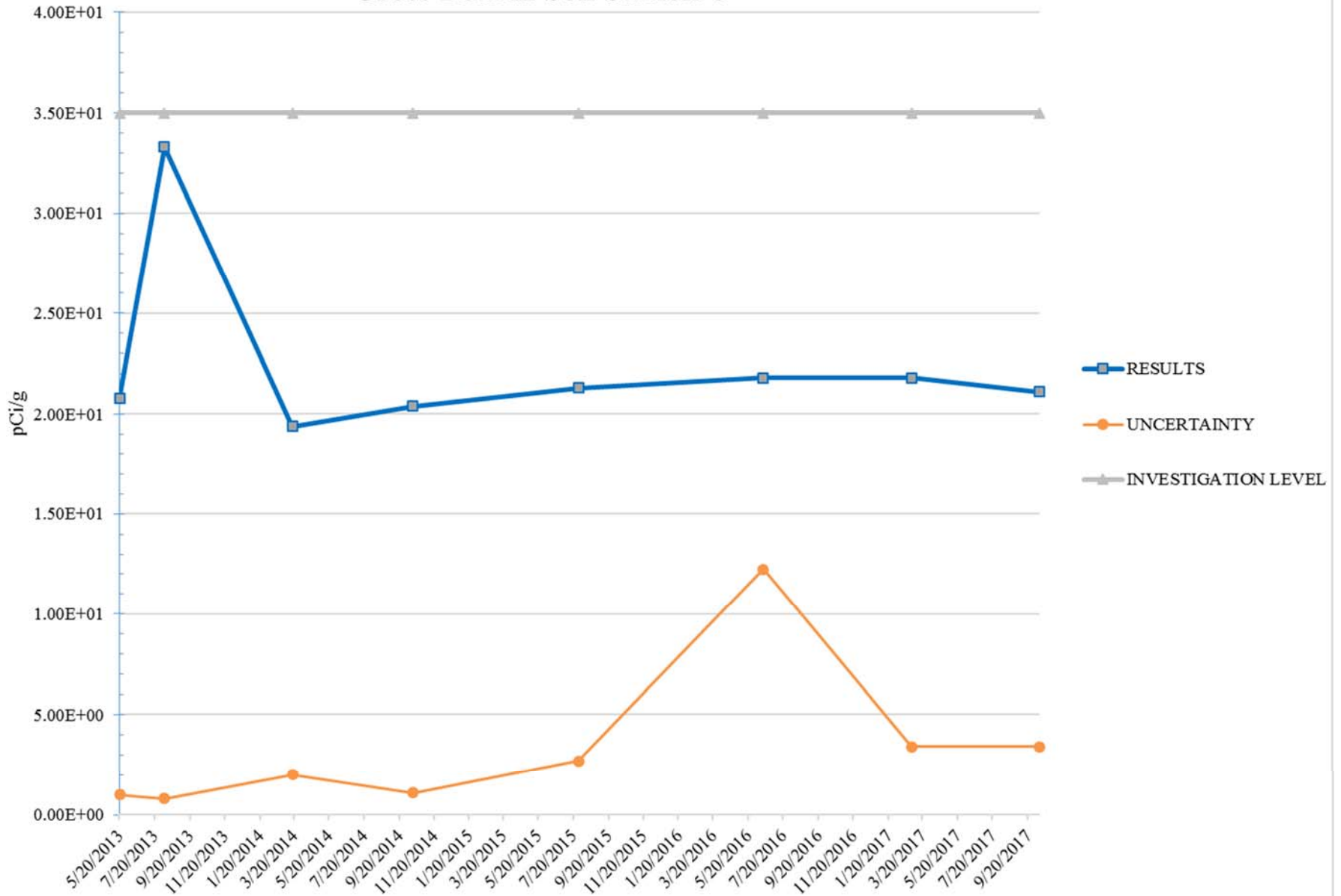




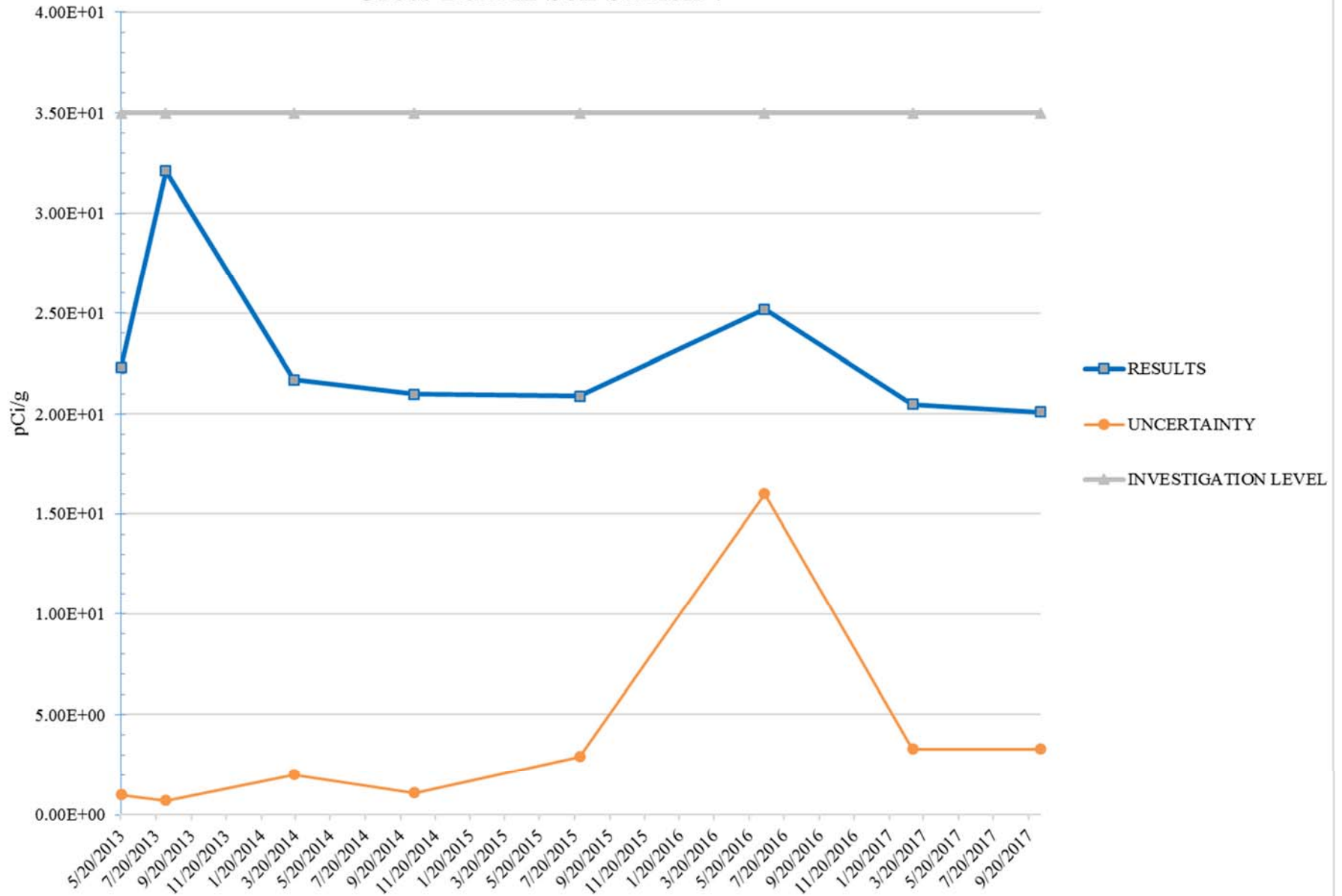
### Gross Beta in Soil Station 5



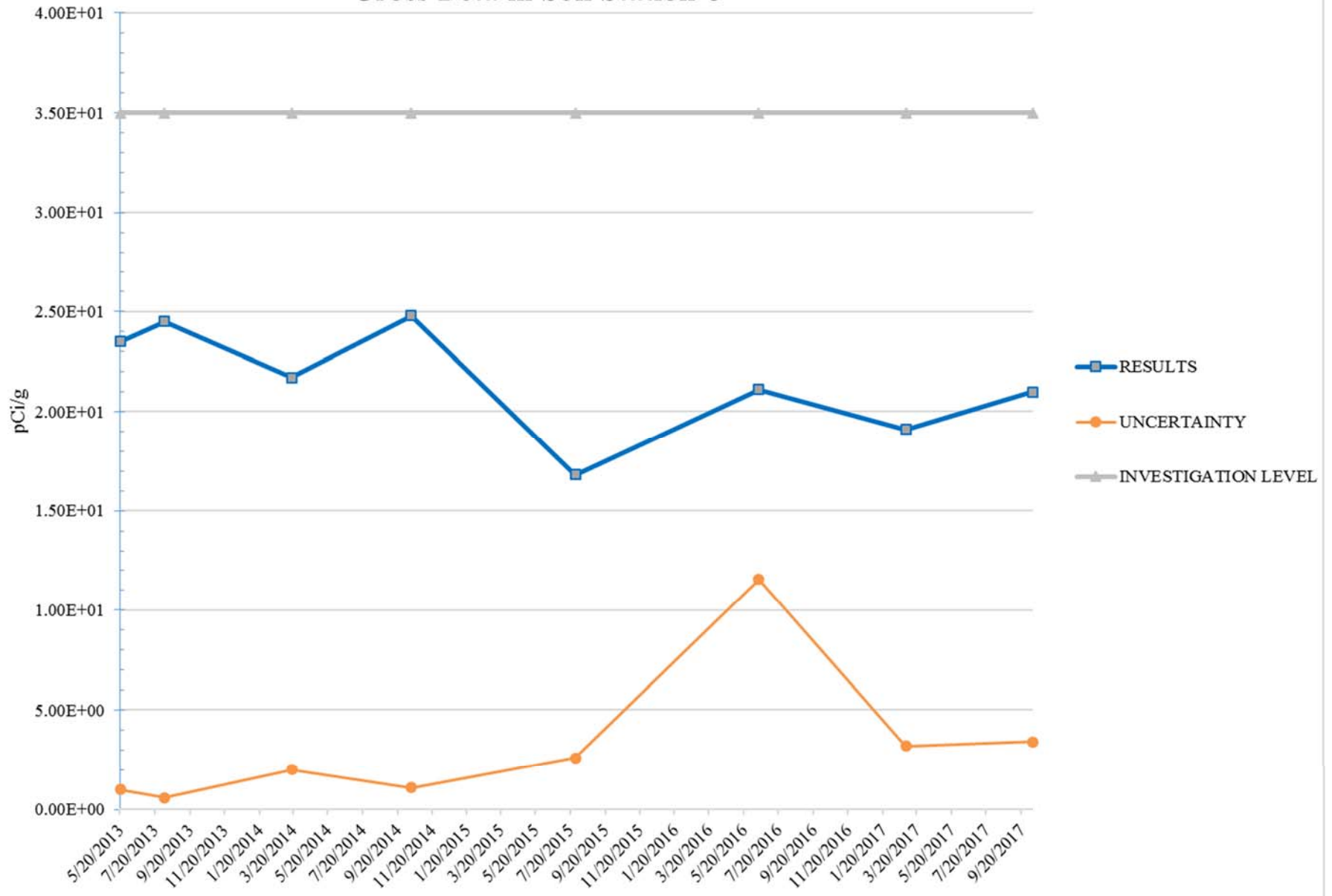
### Gross Beta in Soil Station 6



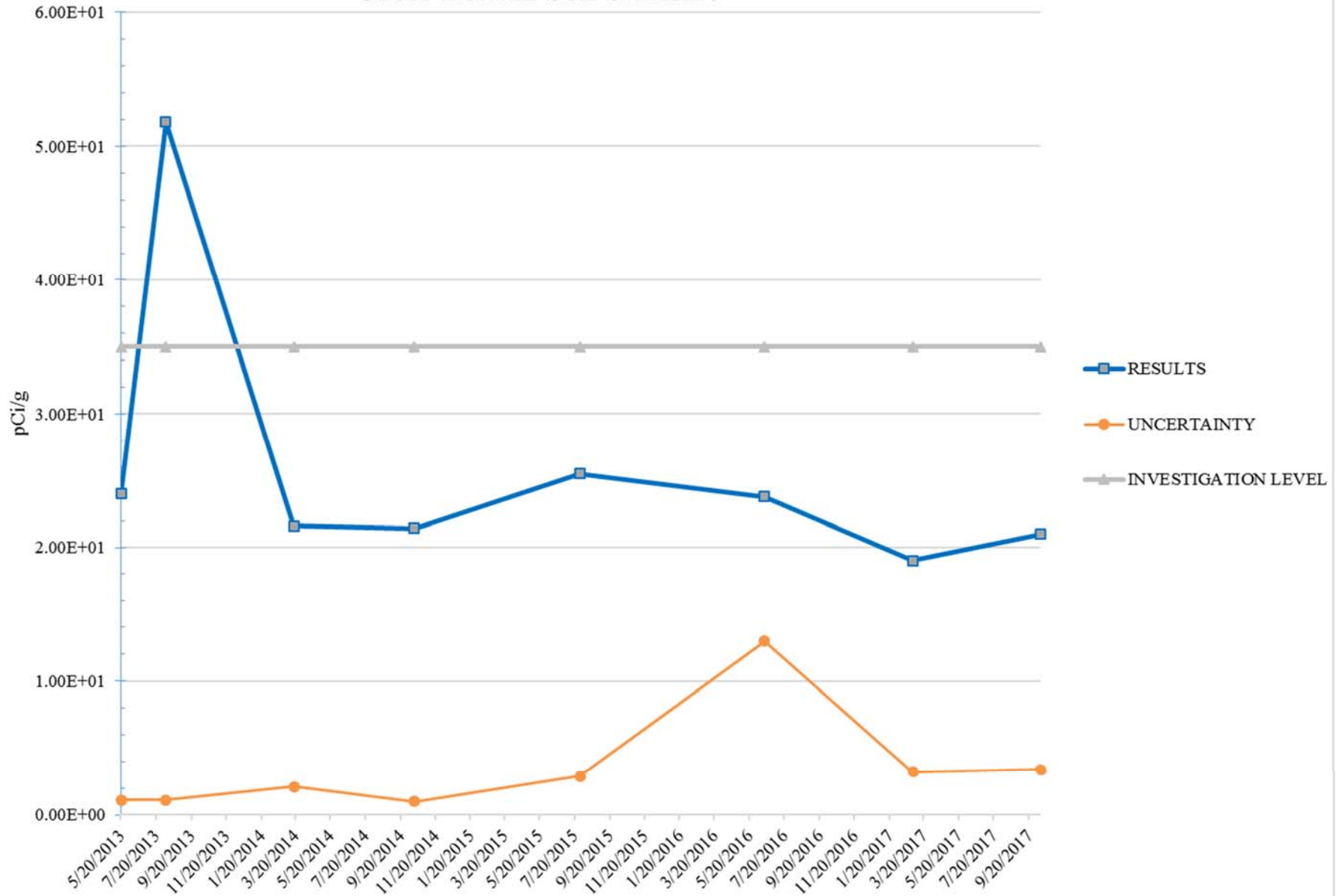
### Gross Beta in Soil Station 7



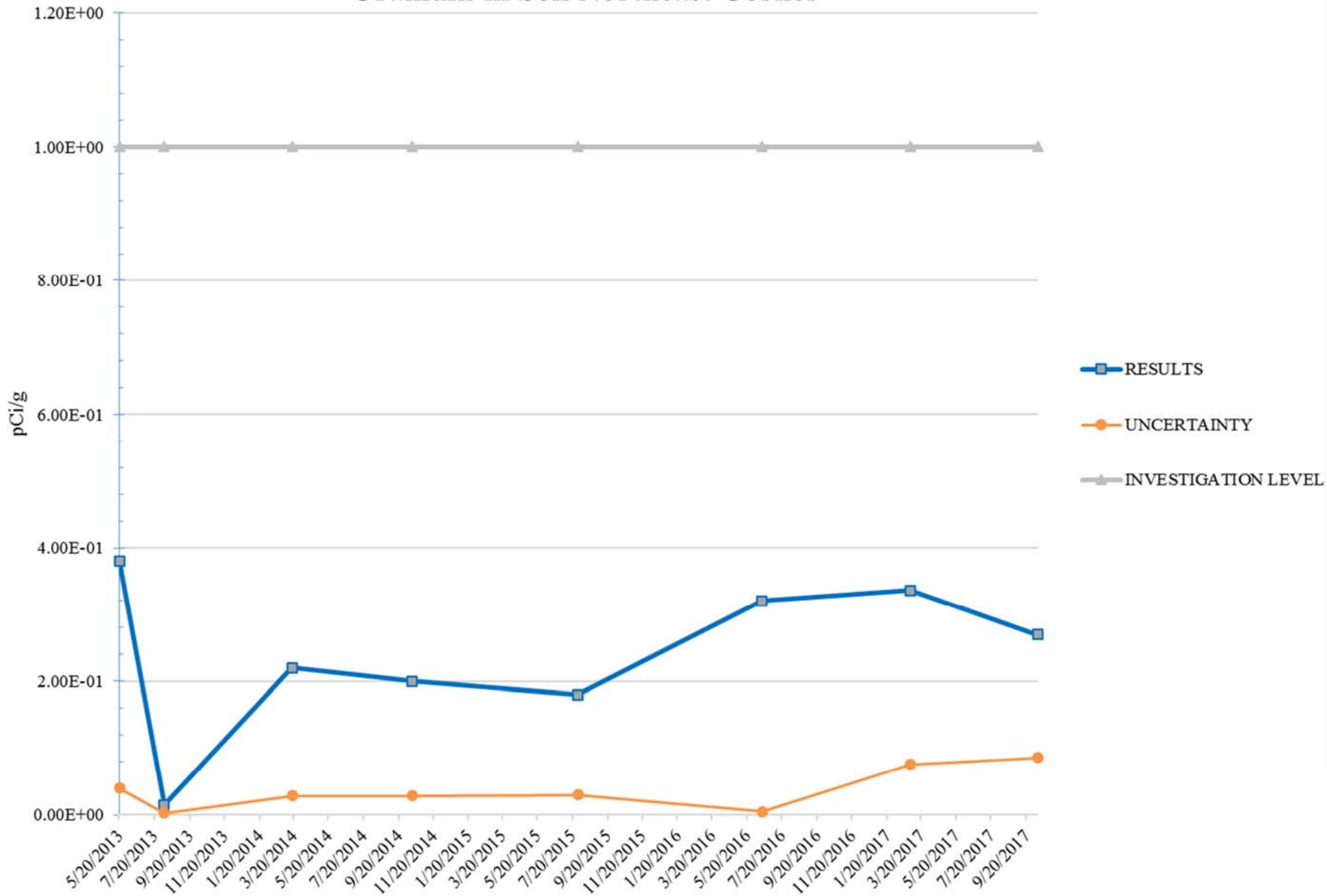
### Gross Beta in Soil Station 8



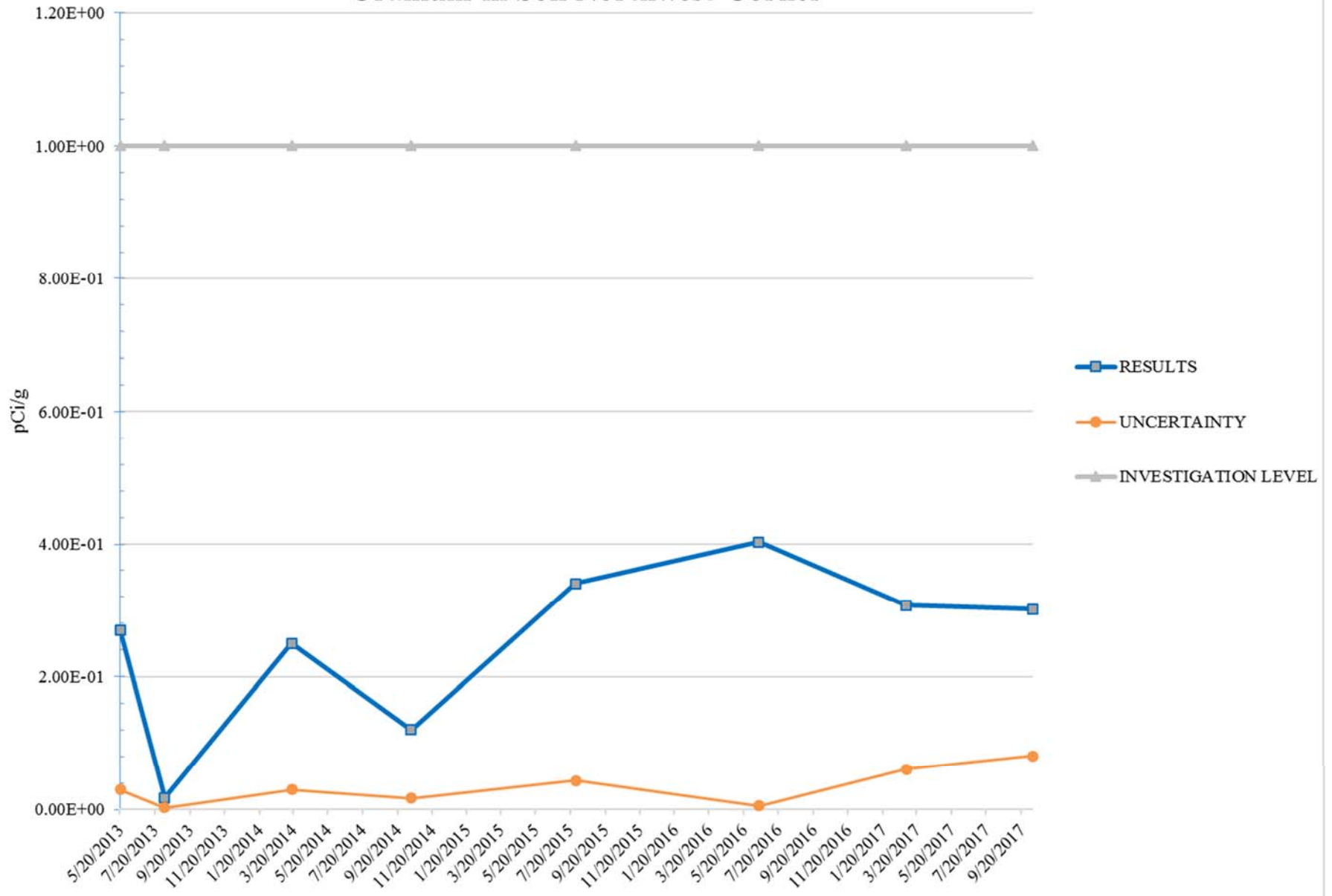
### Gross Beta in Soil Station 9



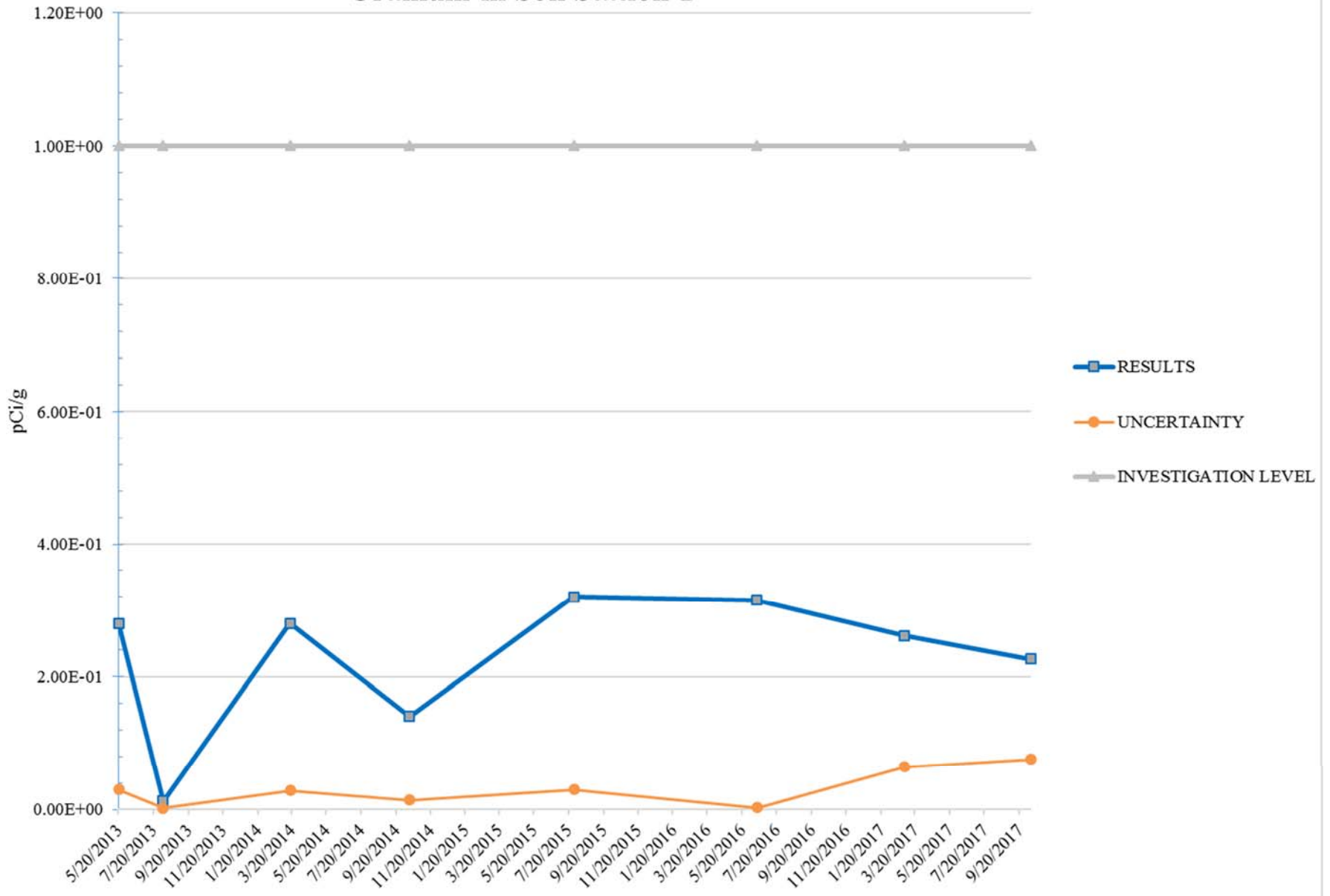
### Uranium in Soil Northeast Corner



### Uranium in Soil Northwest Corner

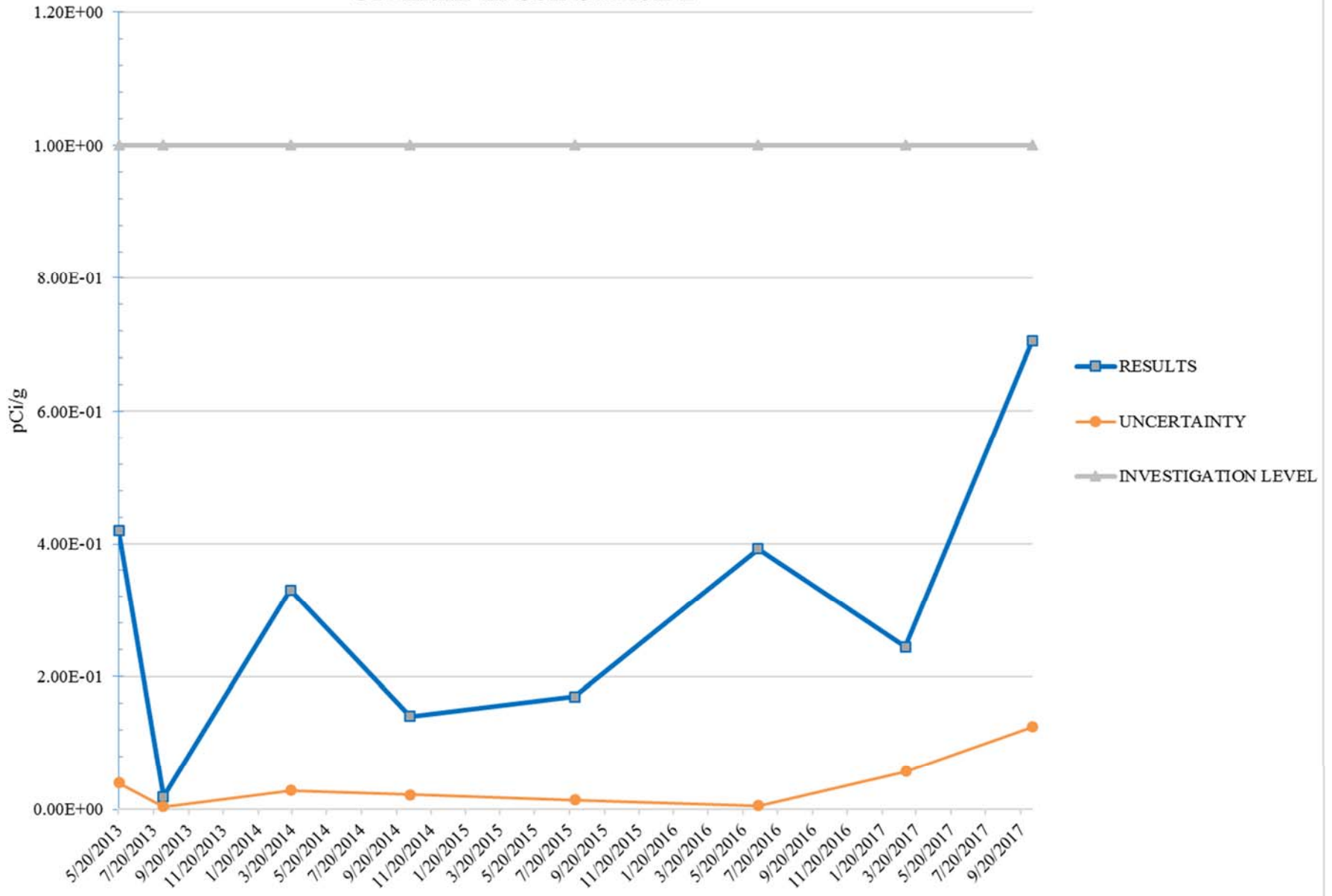


### Uranium in Soil Station 1

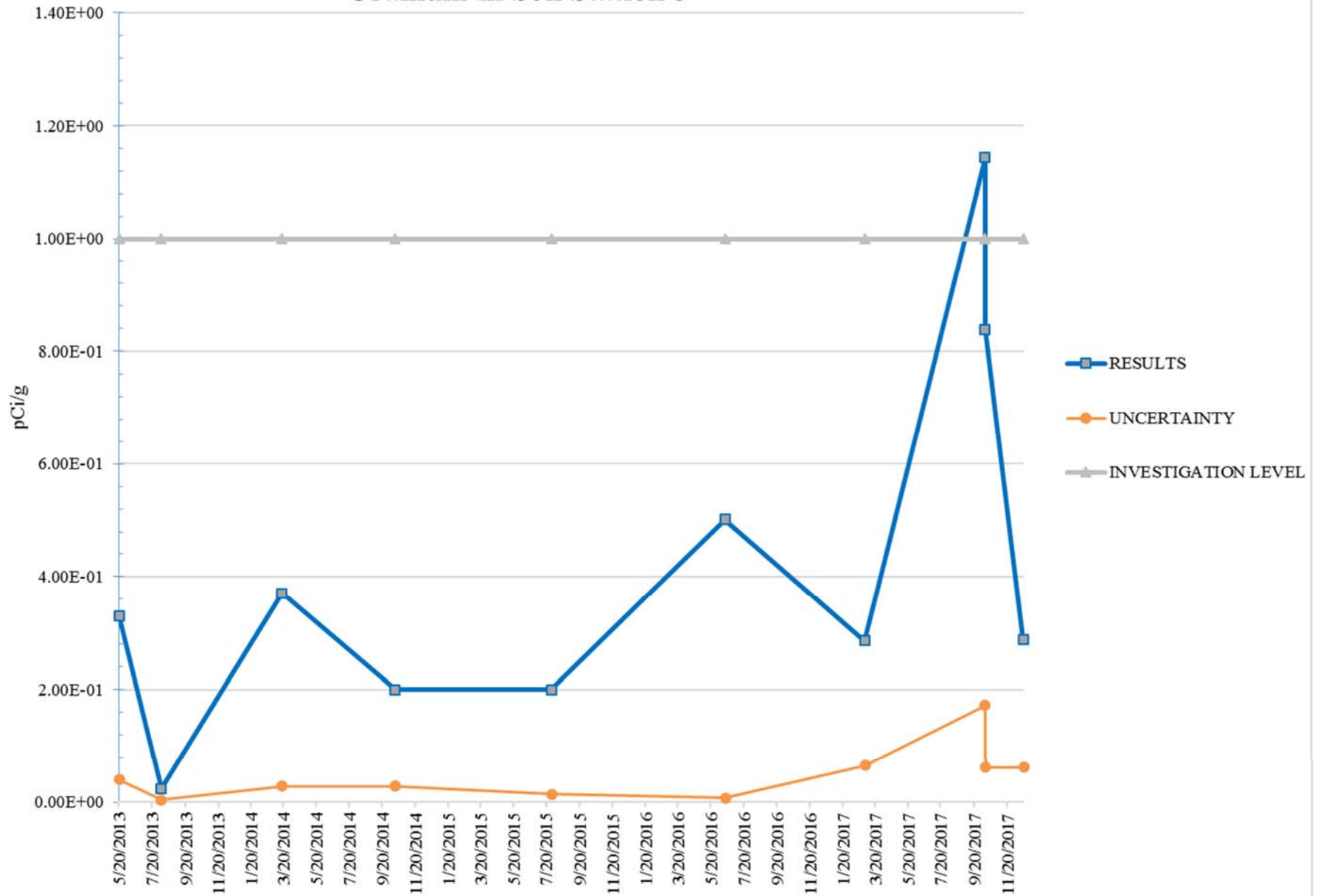




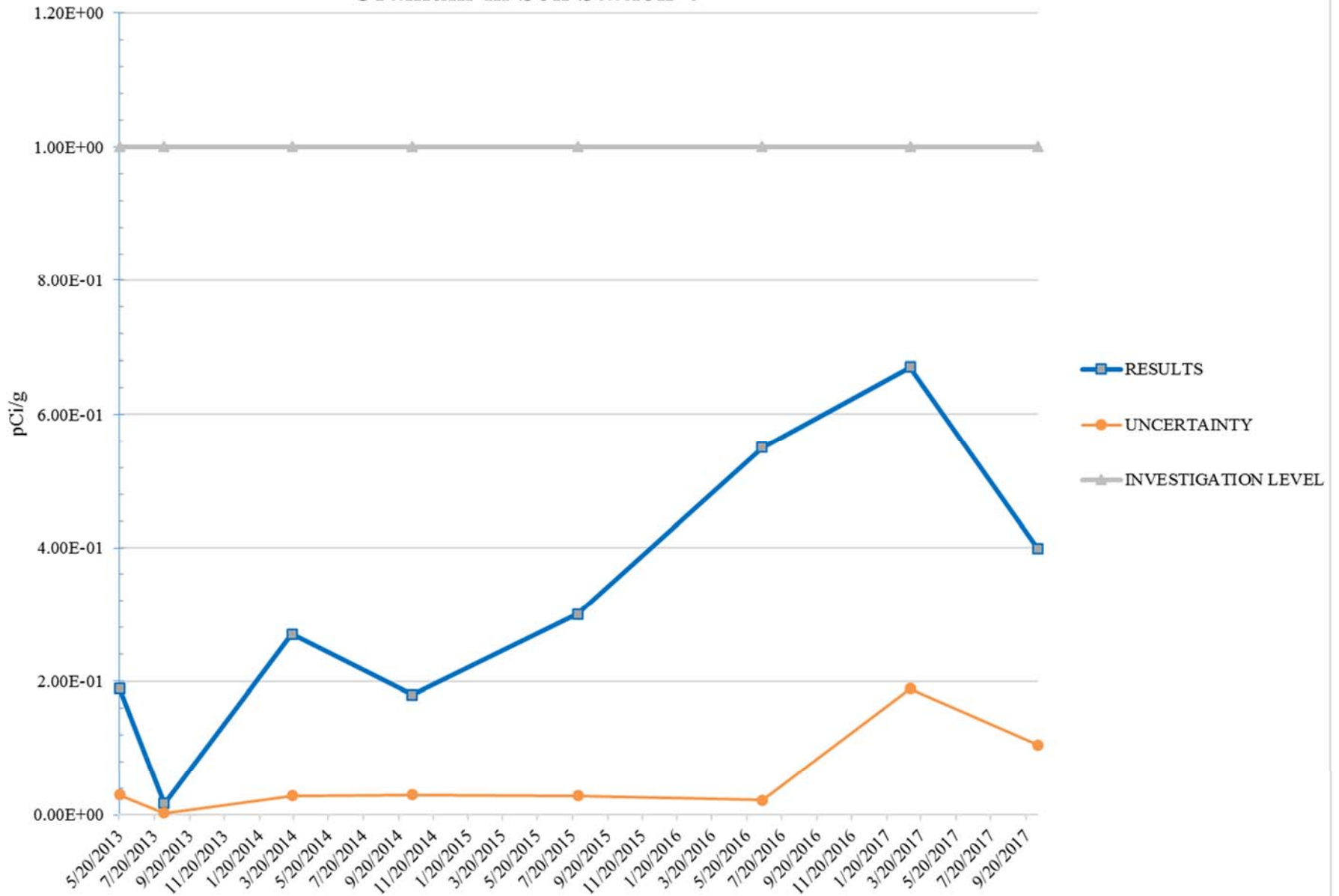
### Uranium in Soil Station 2



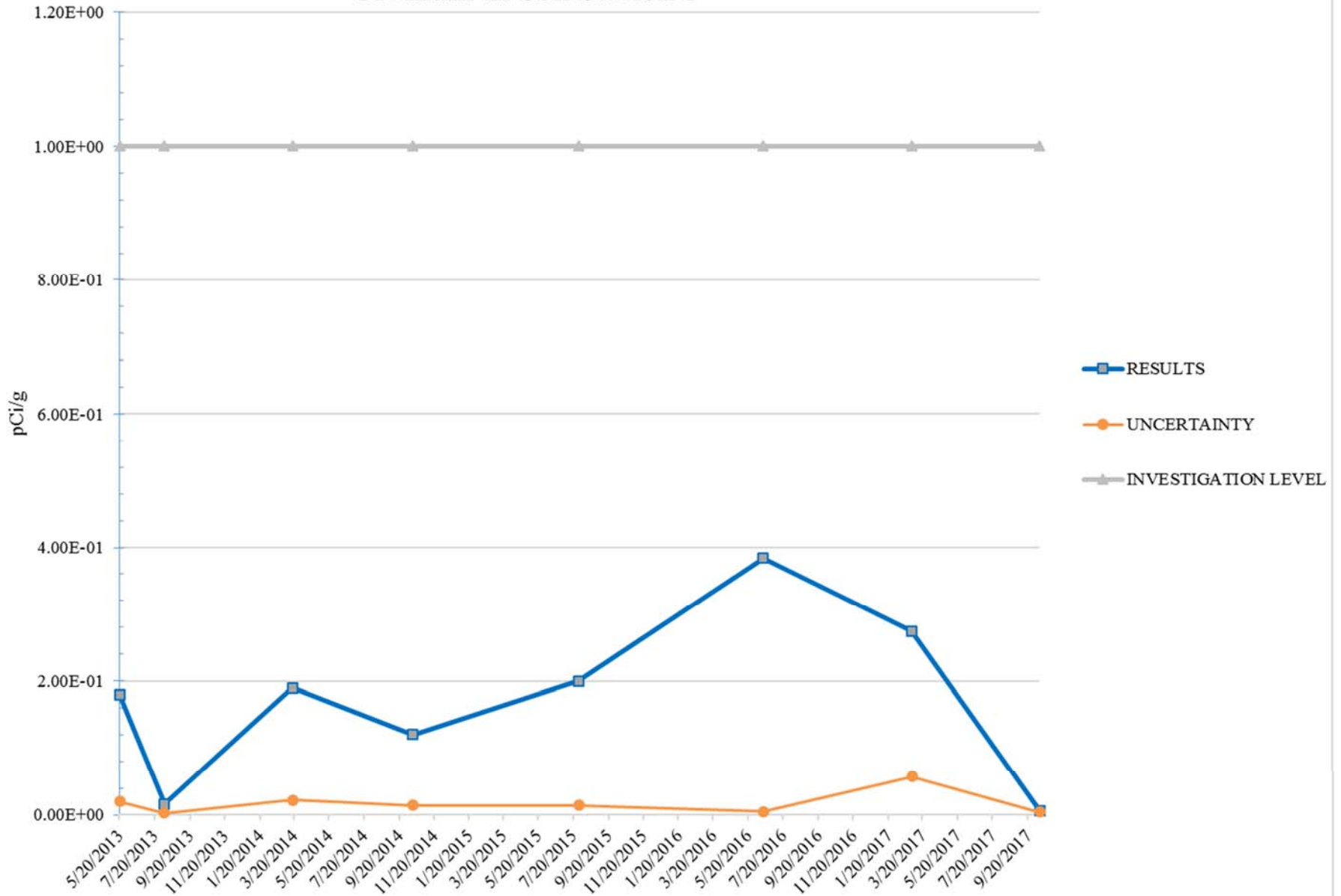
### Uranium in Soil Station 3



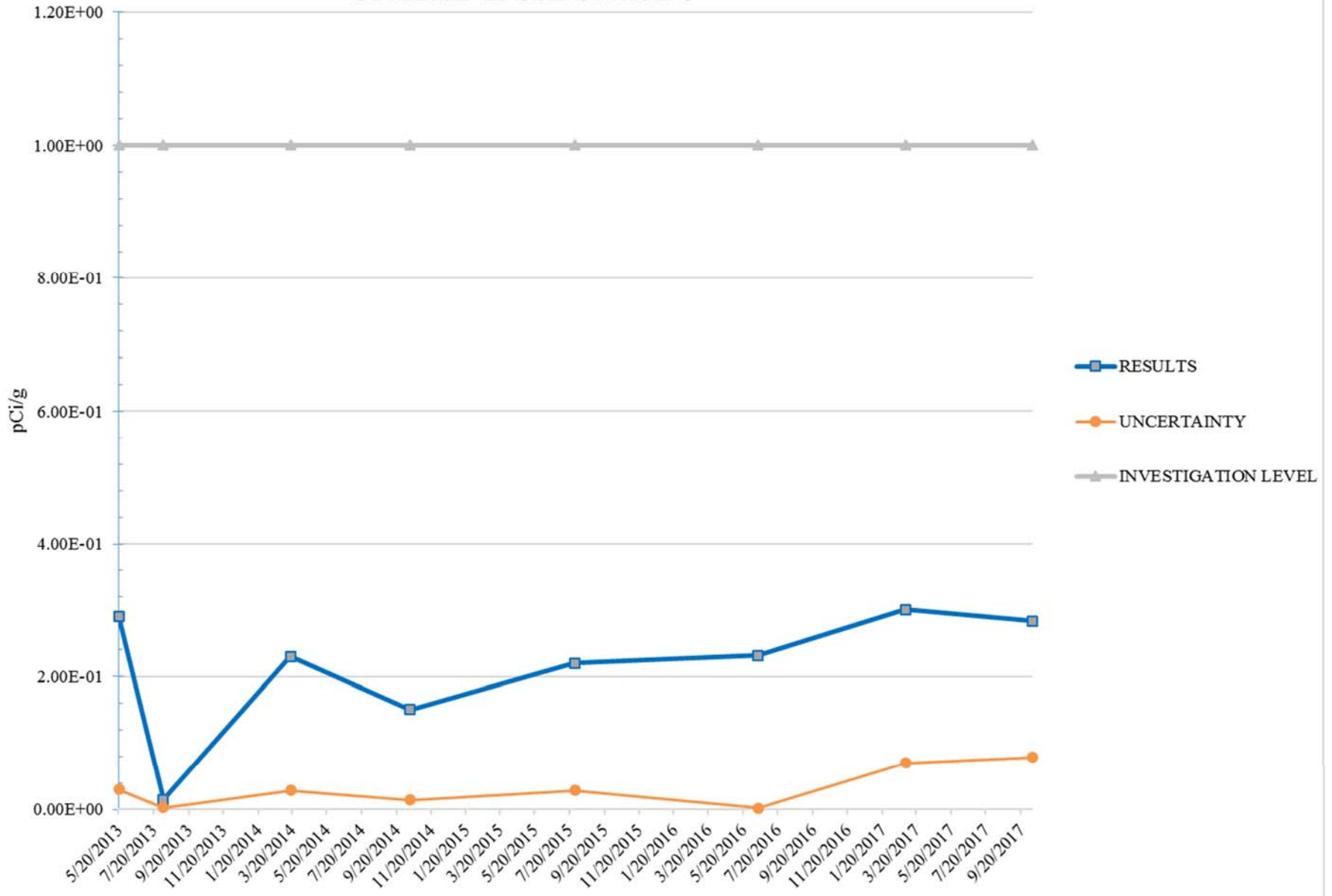
### Uranium in Soil Station 4



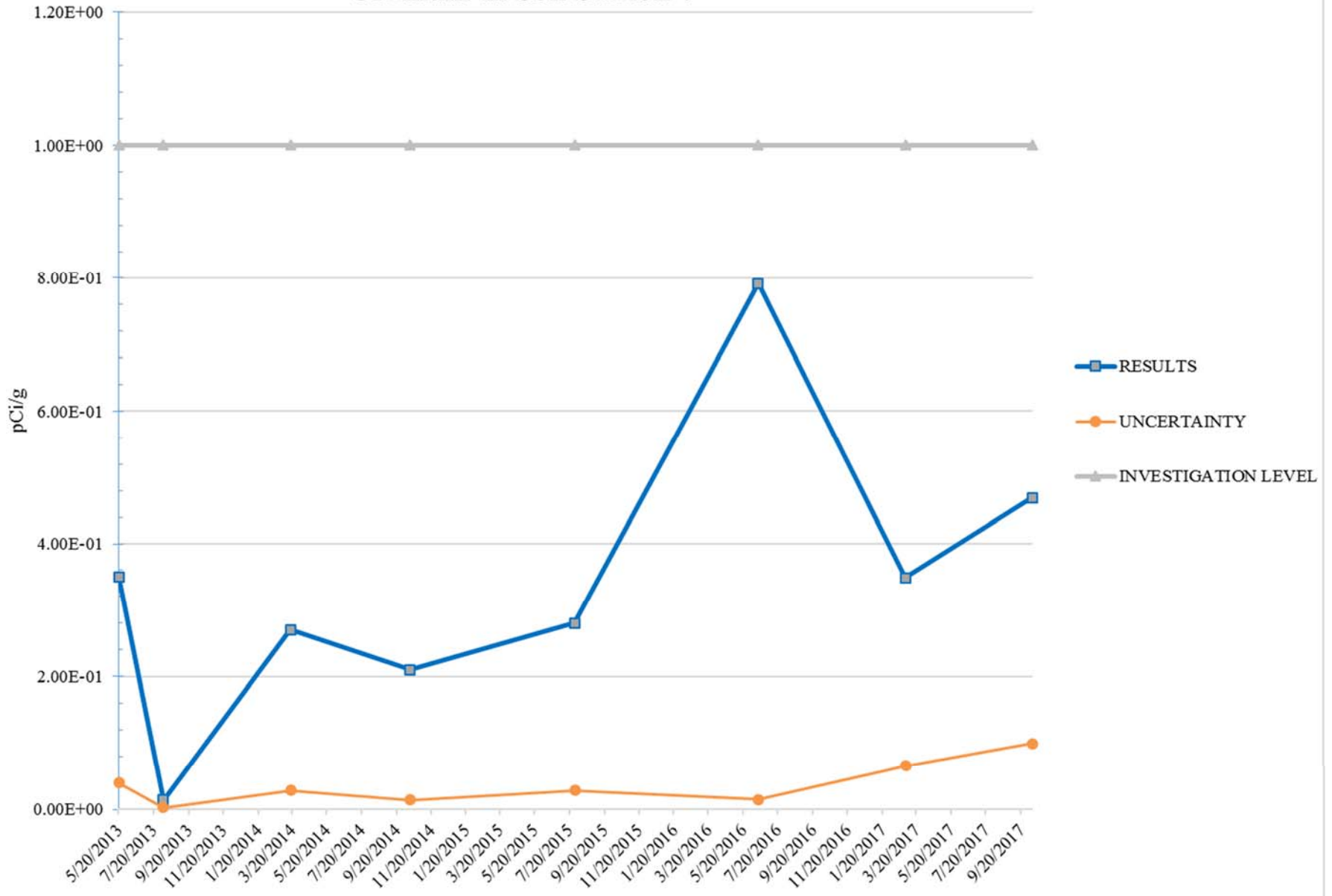
### Uranium in Soil Station 5



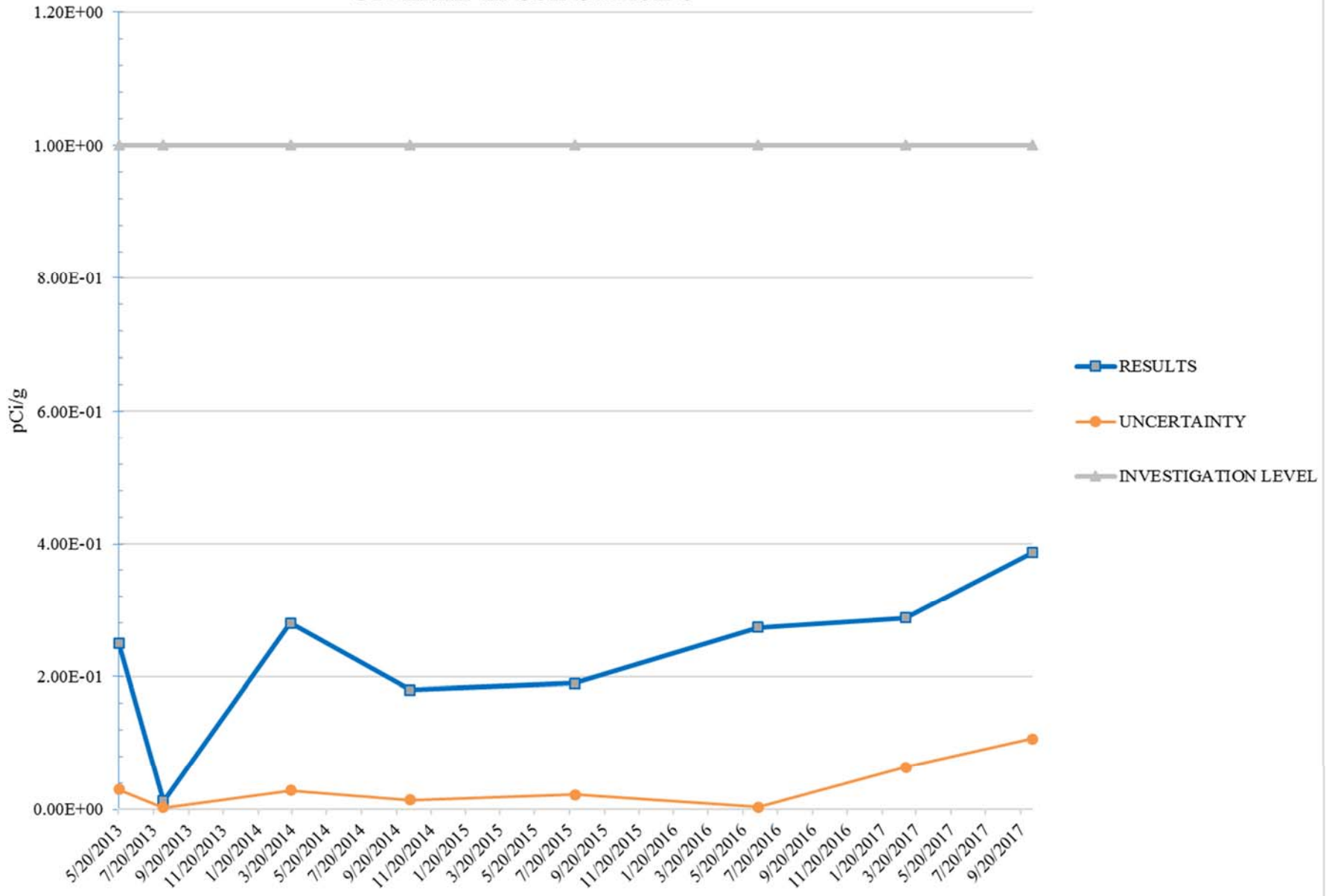
### Uranium in Soil Station 6



### Uranium in Soil Station 7



### Uranium in Soil Station 8



### Uranium in Soil Station 9

